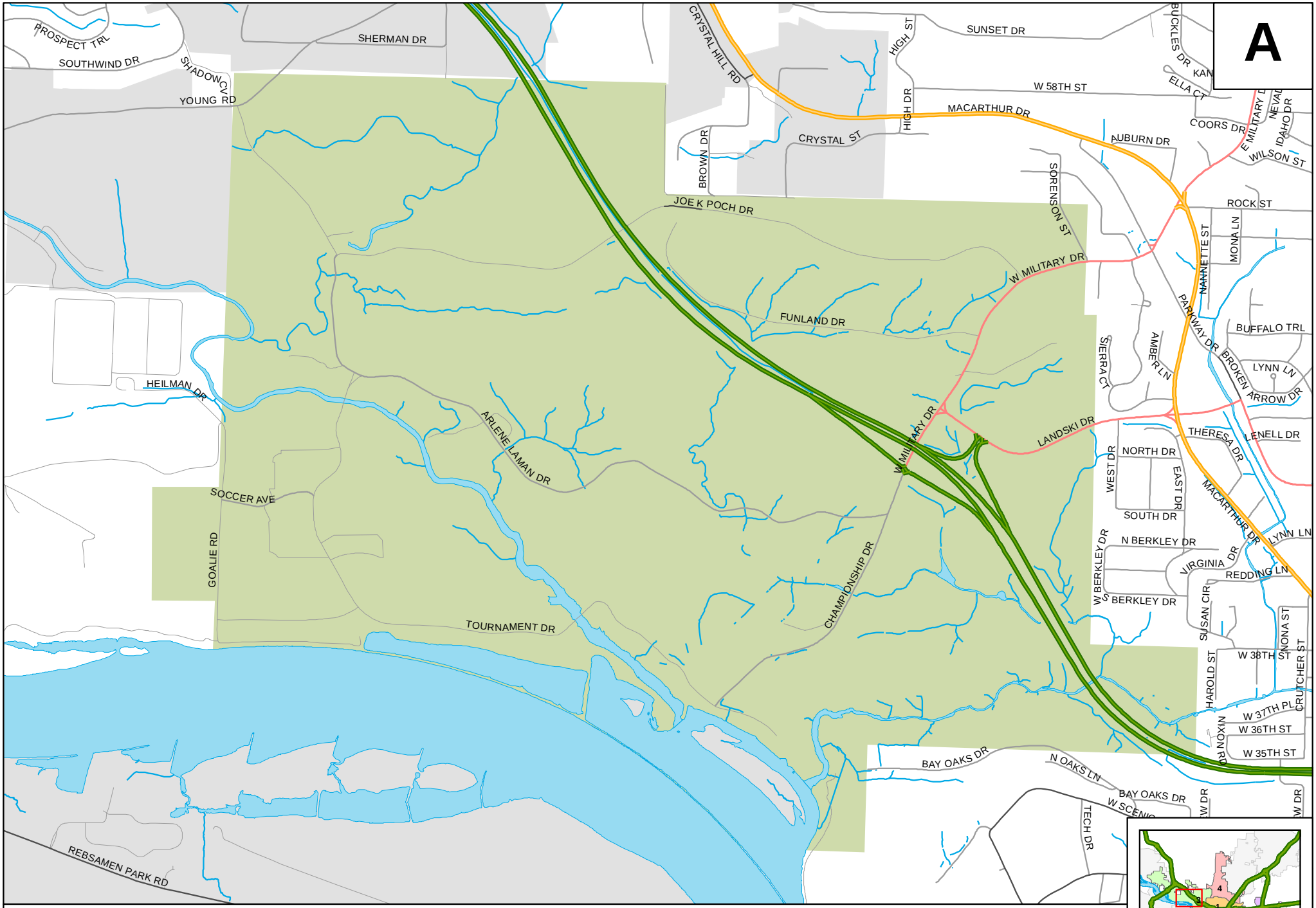

Burns Park

0 1,500 Feet

1 inch = 1,500 feet

This map is the most up to date in the possession of the City of North Little Rock; however, please note that the areas depicted are not static. Daily changes may occur in the area depicted that are not reflected in the attached map. Accordingly, the City of North Little Rock does not warrant or guarantee that the map accurately reflects any and all recent changes.

Sources: PAgis, U.S. Census Bureau, GeoStor, ESRI, DigitalGlobe

2/10/2012 1:08:13 PM

00180-2012-01

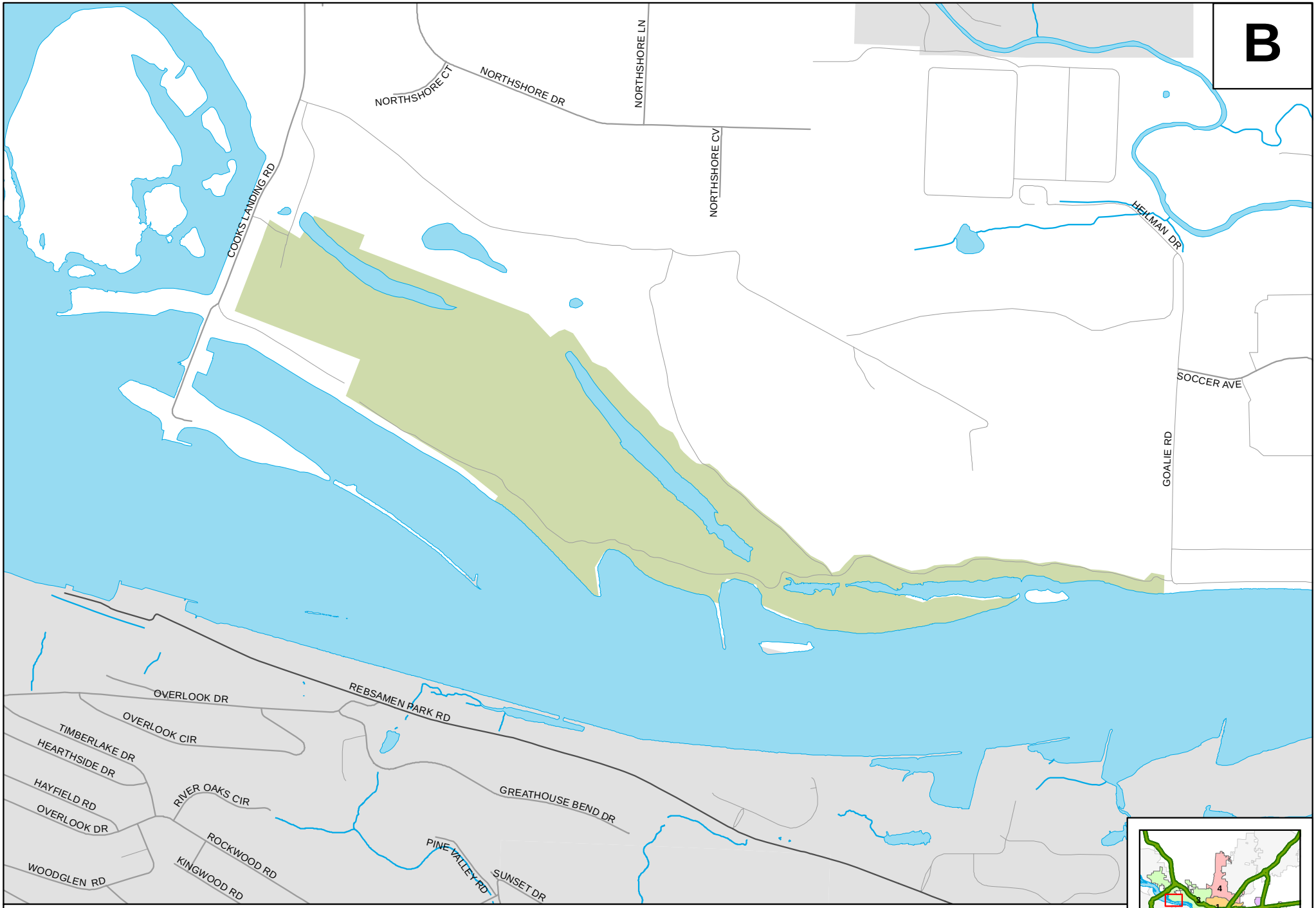

Campbell Lake Park

0 1,200 Feet

1 inch = 1,000 feet

This map is the most up to date in the possession of the City of North Little Rock; however, please note that the areas depicted are not static. Daily changes may occur in the area depicted that are not reflected in the attached map. Accordingly, the City of North Little Rock does not warrant or guarantee that the map accurately reflects any and all recent changes.

Sources: PAgis, U.S. Census Bureau, GeoStor, ESRI, DigitalGlobe

2/10/2012 1:11:05 PM

00180-2012-02

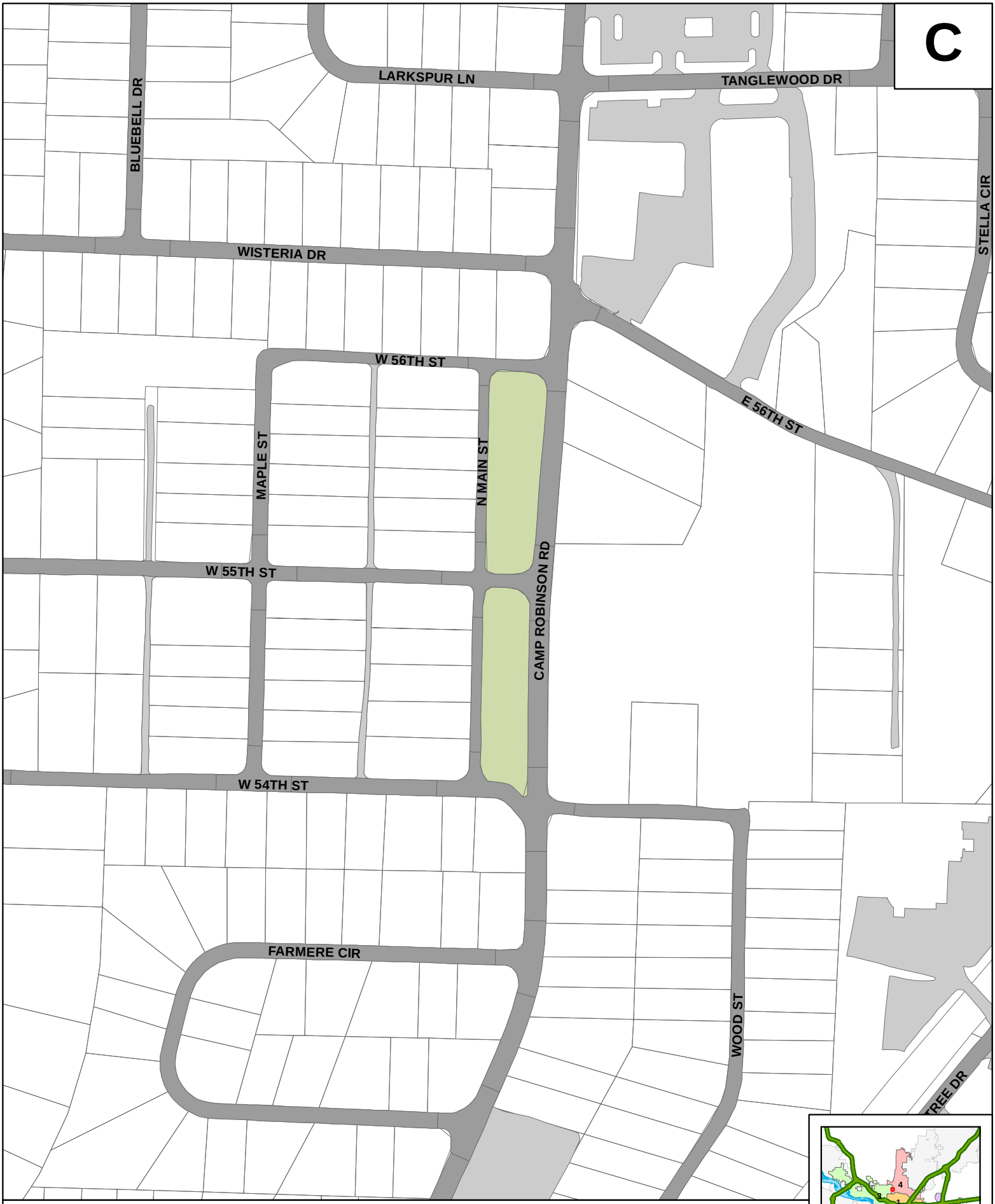

Camp Robinson Park

0 200 Feet

1 inch = 200 feet

This map is the most up to date in the possession of the City of North Little Rock; however, please note that the areas depicted are not static. Daily changes may occur in the area depicted that are not reflected in the attached map. Accordingly, the City of North Little Rock does not warrant or guarantee that the map accurately reflects any and all recent changes.

Sources: PAgis, U.S. Census Bureau, GeoStor, ESRI, DigitalGlobe

2/10/2012 1:12:59 PM

00180-2012-03

Conley Park

0 200 Feet

1 inch = 200 feet

This map is the most up to date in the possession of the City of North Little Rock; however, please note that the areas depicted are not static. Daily changes may occur in the area depicted that are not reflected in the attached map. Accordingly, the City of North Little Rock does not warrant or guarantee that the map accurately reflects any and all recent changes.

Sources: PAgis, U.S. Census Bureau, GeoStor, ESRI, DigitalGlobe

2/10/2012 1:14:04 PM

00180-2012-04

E

W B AVE

N POPLAR ST

W B AVE

RIDGE RD

N OLIVE ST

N MAGNOLIA ST

W A AVE

CHERRY HILL DR

CRESTVIEW DR

JOHN F KENNEDY BLVD

MAIN ST

Crestview Park

0 200 Feet

1 inch = 200 feet

This map is the most up to date in the possession of the City of North Little Rock; however, please note that the areas depicted are not static. Daily changes may occur in the area depicted that are not reflected in the attached map. Accordingly, the City of North Little Rock does not warrant or guarantee that the map accurately reflects any and all recent changes.

Sources: PAgis, U.S. Census Bureau, GeoStor, ESRI, DigitalGlobe

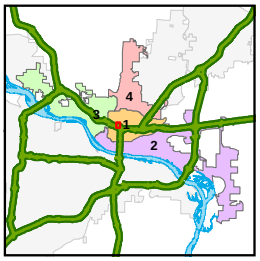

2/10/2012 1:15:40 PM

00180-2012-05

Crestwood Triangle Park

0 100 Feet

1 inch = 100 feet

This map is the most up to date in the possession of the City of North Little Rock; however, please note that the areas depicted are not static. Daily changes may occur in the area depicted that are not reflected in the attached map. Accordingly, the City of North Little Rock does not warrant or guarantee that the map accurately reflects any and all recent changes.

Sources: PAgis, U.S. Census Bureau, GeoStor, ESRI, DigitalGlobe

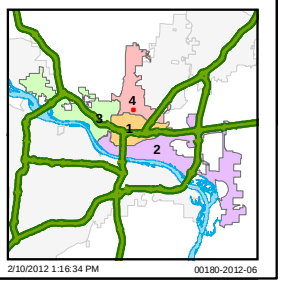

2/10/2012 1:16:34 PM

00180-2012-06

Dark Hollow Memorial Park

0 100 Feet

1 inch = 100 feet

This map is the most up to date in the possession of the City of North Little Rock; however, please note that the areas depicted are not static. Daily changes may occur in the area depicted that are not reflected in the attached map. Accordingly, the City of North Little Rock does not warrant or guarantee that the map accurately reflects any and all recent changes.

Sources: PAgis, U.S. Census Bureau, GeoStor, ESRI, DigitalGlobe

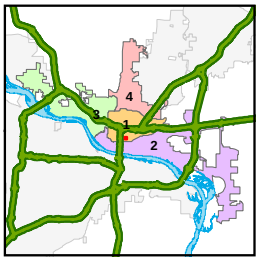

2/10/2012 3:23:31 PM

00180-2012-34

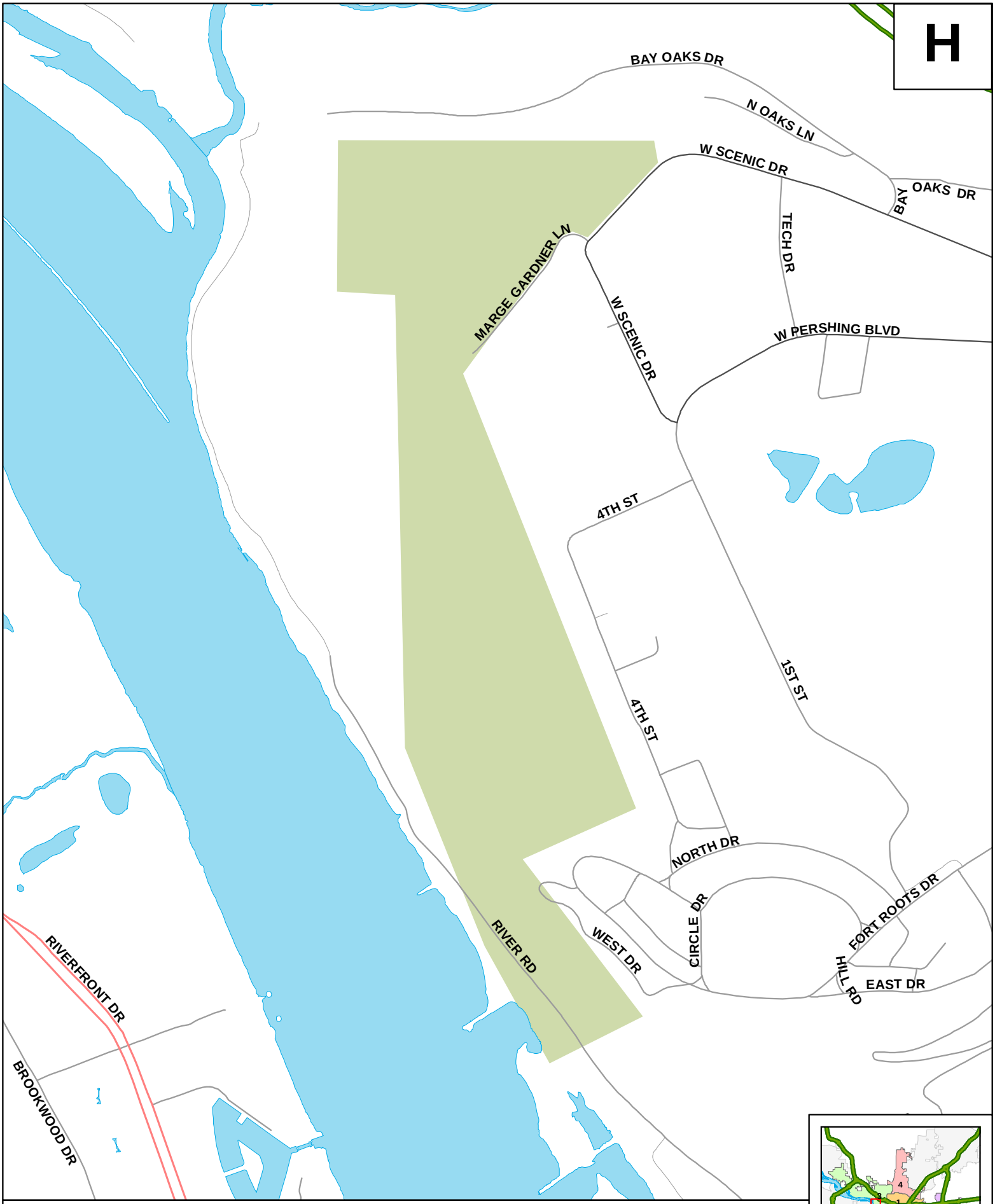

Emerald Park

0 700 Feet

1 inch = 700 feet

This map is the most up to date in the possession of the City of North Little Rock; however, please note that the areas depicted are not static. Daily changes may occur in the area depicted that are not reflected in the attached map. Accordingly, the City of North Little Rock does not warrant or guarantee that the map accurately reflects any and all recent changes.

Sources: PAgis, U.S. Census Bureau, GeoStor, ESRI, DigitalGlobe

2/10/2012 1:36:15 PM

00180-2012-07

Emerald Park Golf Course

0 700 Feet

1 inch = 700 feet

This map is the most up to date in the possession of the City of North Little Rock; however, please note that the areas depicted are not static. Daily changes may occur in the area depicted that are not reflected in the attached map. Accordingly, the City of North Little Rock does not warrant or guarantee that the map accurately reflects any and all recent changes.

Sources: PAgis, U.S. Census Bureau, GeoStor, ESRI, DigitalGlobe

2/10/2012 1:39:03 PM

00180-2012-08

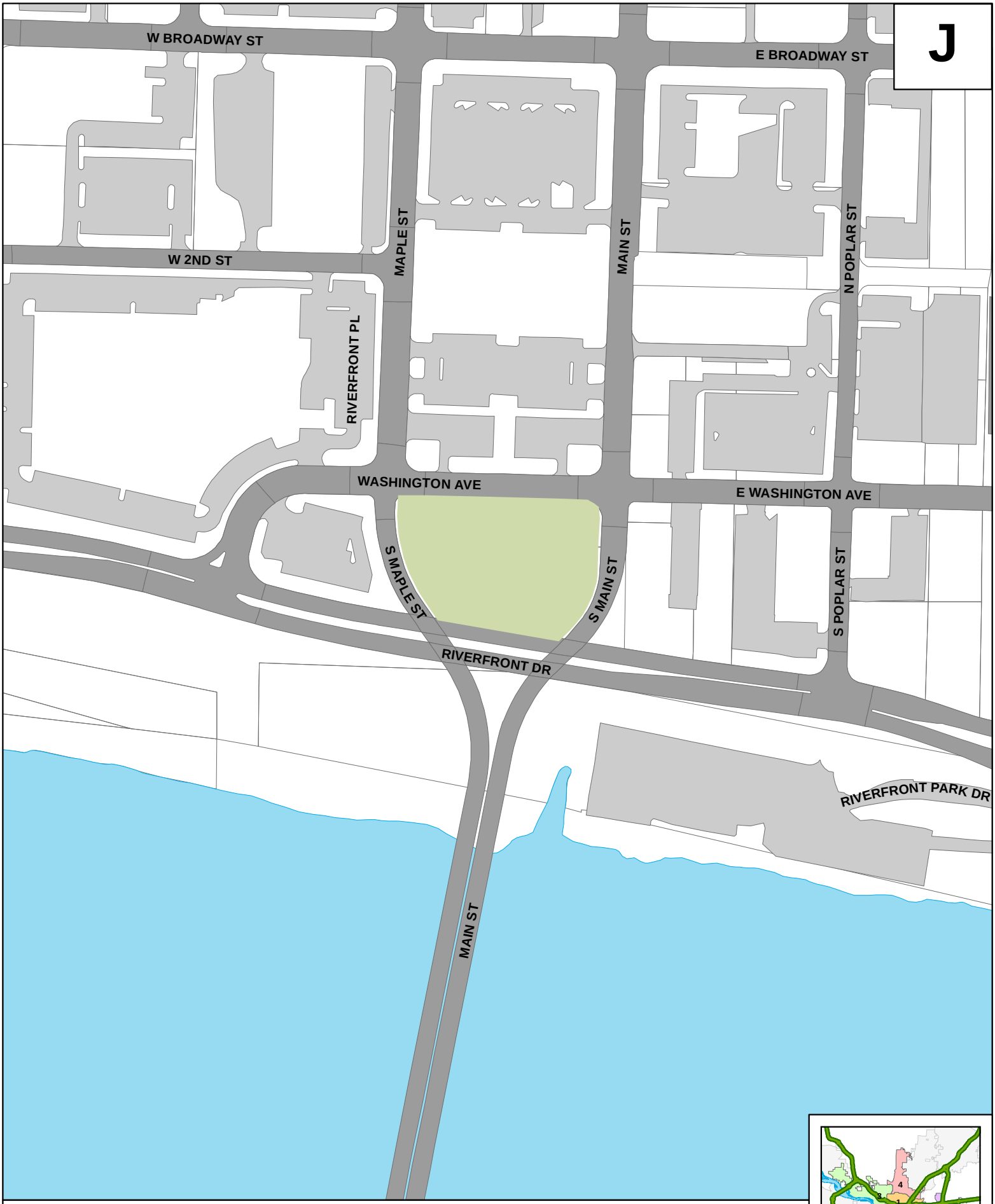

Faucette Brothers Park

0 200 Feet

1 inch = 200 feet

This map is the most up to date in the possession of the City of North Little Rock; however, please note that the areas depicted are not static. Daily changes may occur in the area depicted that are not reflected in the attached map. Accordingly, the City of North Little Rock does not warrant or guarantee that the map accurately reflects any and all recent changes.

Sources: PAgis, U.S. Census Bureau, GeoStor, ESRI, DigitalGlobe

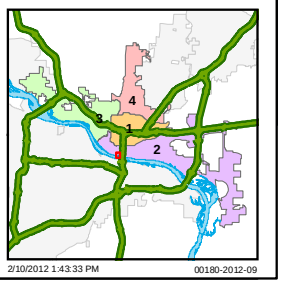

2/10/2012 1:43:33 PM

00180-2012-09

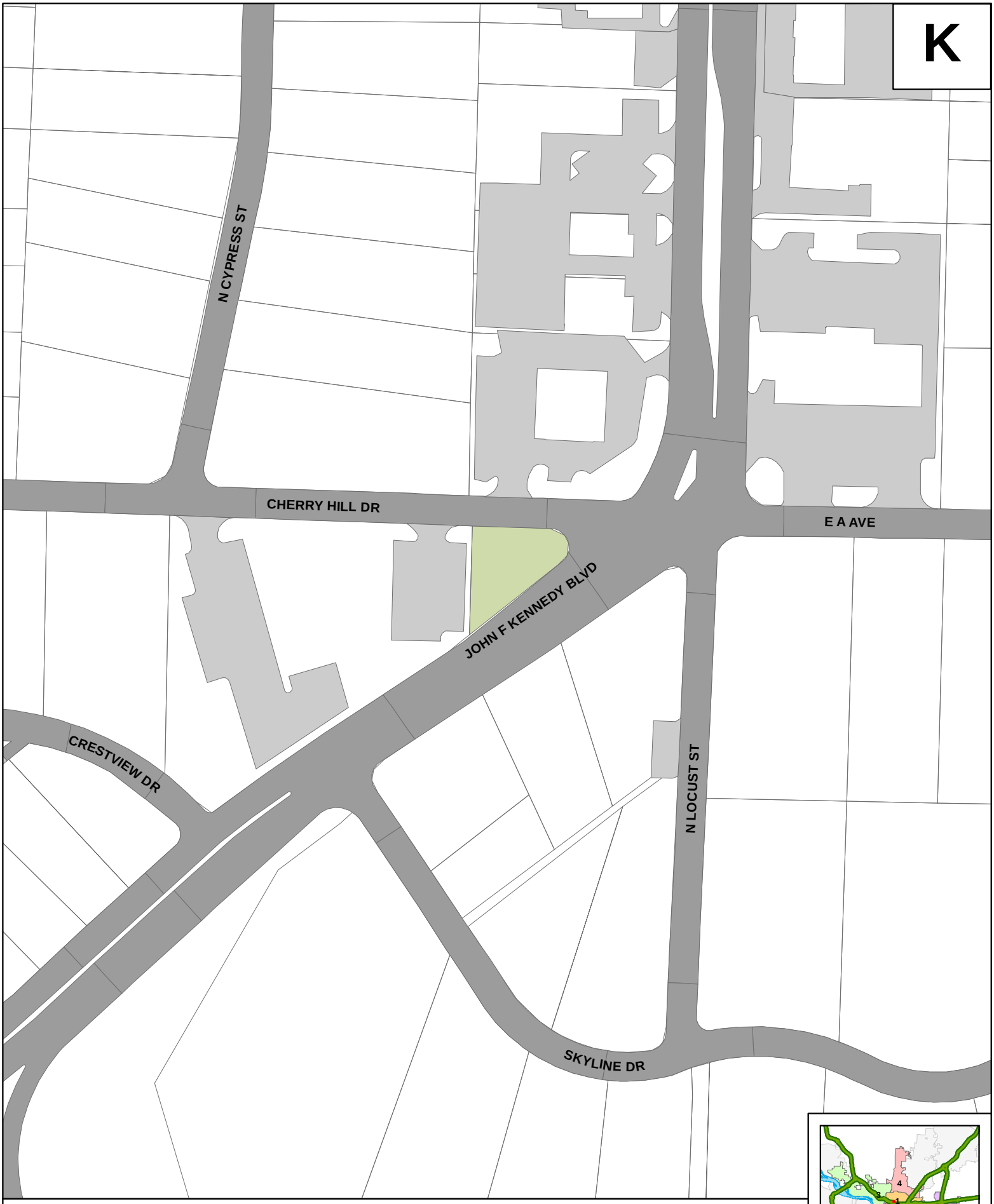

W. C. Faucette Memorial Park

0 100 Feet

1 inch = 100 feet

This map is the most up to date in the possession of the City of North Little Rock; however, please note that the areas depicted are not static. Daily changes may occur in the area depicted that are not reflected in the attached map. Accordingly, the City of North Little Rock does not warrant or guarantee that the map accurately reflects any and all recent changes.

Sources: PAgis, U.S. Census Bureau, GeoStor, ESRI, DigitalGlobe

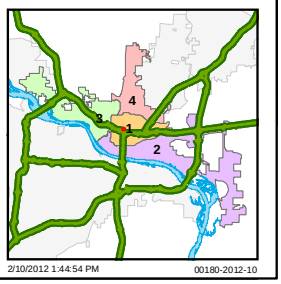

2/10/2012 1:44:54 PM

00180-2012-10

Fearneyhough Park

0 100 Feet

1 inch = 100 feet

This map is the most up to date in the possession of the City of North Little Rock; however, please note that the areas depicted are not static. Daily changes may occur in the area depicted that are not reflected in the attached map. Accordingly, the City of North Little Rock does not warrant or guarantee that the map accurately reflects any and all recent changes.

Sources: PAgis, U.S. Census Bureau, GeoStor, ESRI, DigitalGlobe

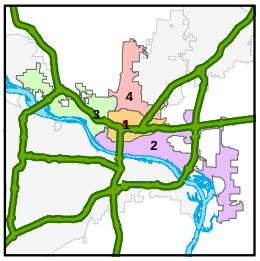

2/10/2012 1:45:59 PM

00180-2012-11

Glenview Recreation Center & Don A. Kelly Memorial Park

0 200 Feet

1 inch = 200 feet

This map is the most up to date in the possession of the City of North Little Rock; however, please note that the areas depicted are not static. Daily changes may occur in the area depicted that are not reflected in the attached map. Accordingly, the City of North Little Rock does not warrant or guarantee that the map accurately reflects any and all recent changes.

Sources: PAgis, U.S. Census Bureau, GeoStor, ESRI, DigitalGlobe

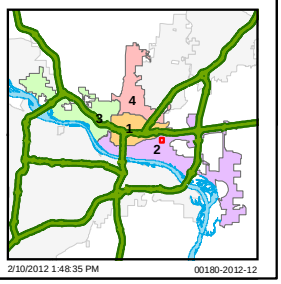

2/10/2012 1:48:35 PM

00180-2012-12

Heritage Park

0 200 Feet

1 inch = 200 feet

This map is the most up to date in the possession of the City of North Little Rock; however, please note that the areas depicted are not static. Daily changes may occur in the area depicted that are not reflected in the attached map. Accordingly, the City of North Little Rock does not warrant or guarantee that the map accurately reflects any and all recent changes.

Sources: PAgis, U.S. Census Bureau, GeoStor, ESRI, DigitalGlobe

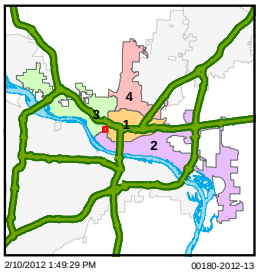

2/10/2012 1:49:29 PM

00180-2012-13

Idlewild Park

0 200 Feet

1 inch = 200 feet

This map is the most up to date in the possession of the City of North Little Rock; however, please note that the areas depicted are not static. Daily changes may occur in the area depicted that are not reflected in the attached map. Accordingly, the City of North Little Rock does not warrant or guarantee that the map accurately reflects any and all recent changes.

Sources: PAgis, U.S. Census Bureau, GeoStor, ESRI, DigitalGlobe

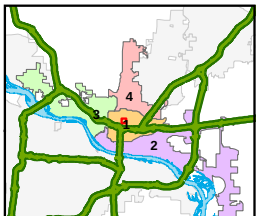

2/10/2012 1:52:06 PM

00180-2012-14

Lorene Joshua Park

0 100 Feet

1 inch = 100 feet

This map is the most up to date in the possession of the City of North Little Rock; however, please note that the areas depicted are not static. Daily changes may occur in the area depicted that are not reflected in the attached map. Accordingly, the City of North Little Rock does not warrant or guarantee that the map accurately reflects any and all recent changes.

Sources: PAgis, U.S. Census Bureau, GeoStor, ESRI, DigitalGlobe

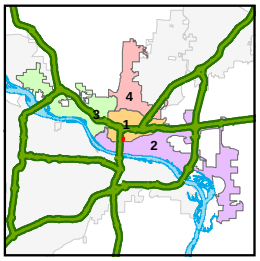

2/10/2012 3:22:15 PM

00180-2012-33

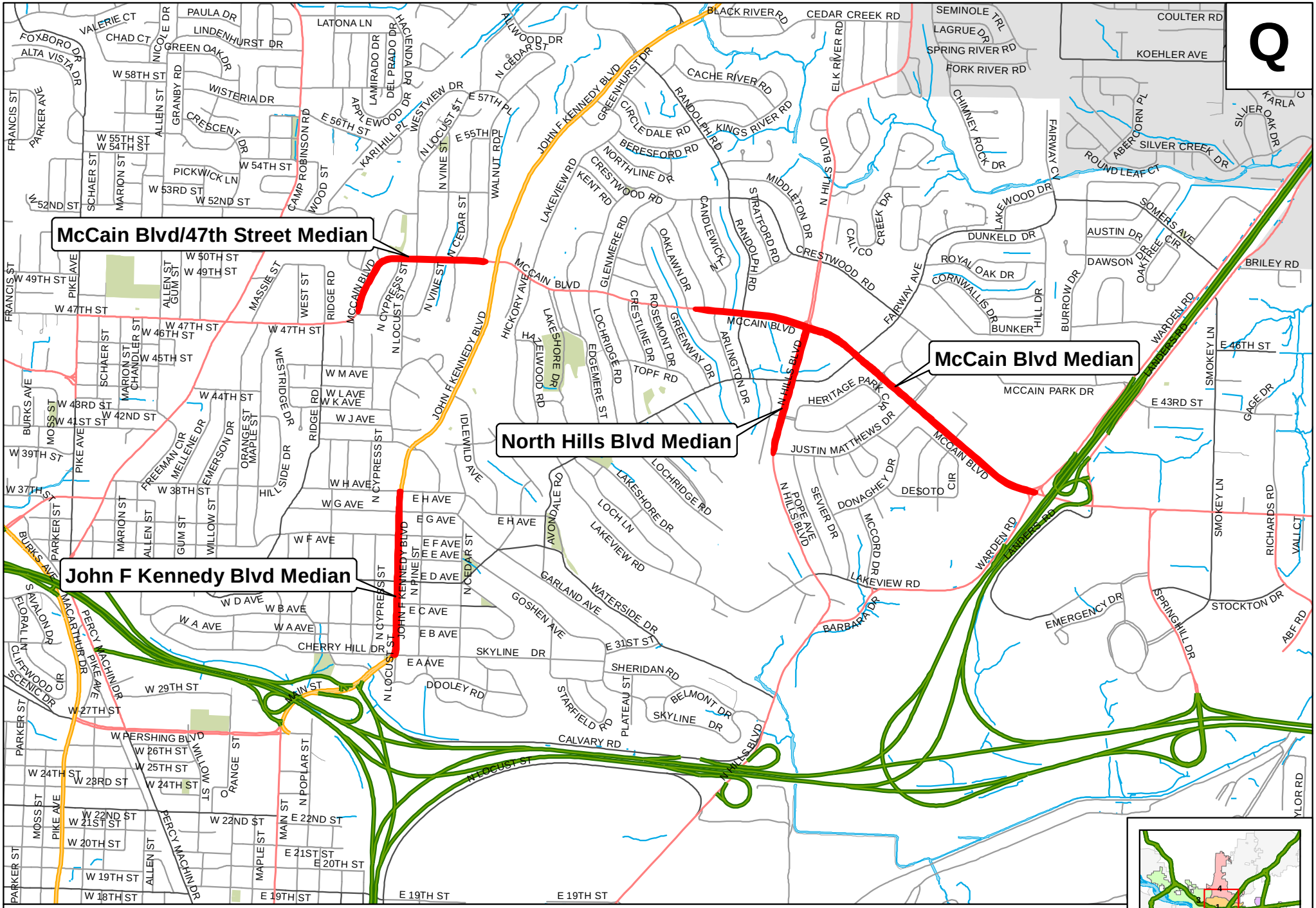

Medians and Streetscapes

R

MELROSE CIR

MELROSE DIV

W 9TH ST

W 8TH ST

WILLOW ST

ORANGE ST

W 7TH ST

N BROADWAY ST

Melrose Park

0 200 Feet

1 inch = 200 feet

This map is the most up to date in the possession of the City of North Little Rock; however, please note that the areas depicted are not static. Daily changes may occur in the area depicted that are not reflected in the attached map. Accordingly, the City of North Little Rock does not warrant or guarantee that the map accurately reflects any and all recent changes.

Sources: PAgis, U.S. Census Bureau, GeoStor, ESRI, DigitalGlobe

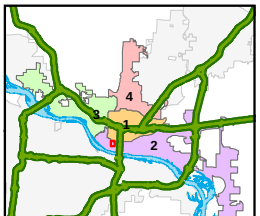

2/10/2012 1:58:00 PM

00180-2012-16

Military Heights Park

0 200 Feet

1 inch = 200 feet

This map is the most up to date in the possession of the City of North Little Rock; however, please note that the areas depicted are not static. Daily changes may occur in the area depicted that are not reflected in the attached map. Accordingly, the City of North Little Rock does not warrant or guarantee that the map accurately reflects any and all recent changes.

Sources: PAgis, U.S. Census Bureau, GeoStor, ESRI, DigitalGlobe

2/10/2012 2:04:56 PM

00180-2012-17

Moss Street Park

0 200 Feet

1 inch = 200 feet

This map is the most up to date in the possession of the City of North Little Rock; however, please note that the areas depicted are not static. Daily changes may occur in the area depicted that are not reflected in the attached map. Accordingly, the City of North Little Rock does not warrant or guarantee that the map accurately reflects any and all recent changes.

Sources: PAgis, U.S. Census Bureau, GeoStor, ESRI, DigitalGlobe

2/10/2012 2:09:20 PM

00180-2012-18

NLR Community Center

0 100 Feet

1 inch = 100 feet

This map is the most up to date in the possession of the City of North Little Rock; however, please note that the areas depicted are not static. Daily changes may occur in the area depicted that are not reflected in the attached map. Accordingly, the City of North Little Rock does not warrant or guarantee that the map accurately reflects any and all recent changes.

Sources: PAgis, U.S. Census Bureau, GeoStor, ESRI, DigitalGlobe

2/10/2012 2:13:02 PM

00180-2012-19

North Heights Recreation Center

0 200 Feet

1 inch = 200 feet

This map is the most up to date in the possession of the City of North Little Rock; however, please note that the areas depicted are not static. Daily changes may occur in the area depicted that are not reflected in the attached map. Accordingly, the City of North Little Rock does not warrant or guarantee that the map accurately reflects any and all recent changes.

Sources: PAgis, U.S. Census Bureau, GeoStor, ESRI, DigitalGlobe

2/10/2012 2:14:26 PM

00180-2012-20

North Shore Park

0 200 Feet

1 inch = 200 feet

This map is the most up to date in the possession of the City of North Little Rock; however, please note that the areas depicted are not static. Daily changes may occur in the area depicted that are not reflected in the attached map. Accordingly, the City of North Little Rock does not warrant or guarantee that the map accurately reflects any and all recent changes.

Sources: PAgis, U.S. Census Bureau, GeoStor, ESRI, DigitalGlobe

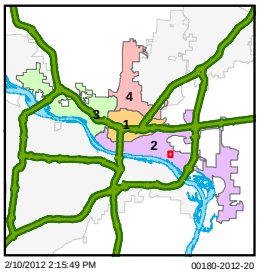

2/10/2012 2:15:49 PM

00180-2012-20

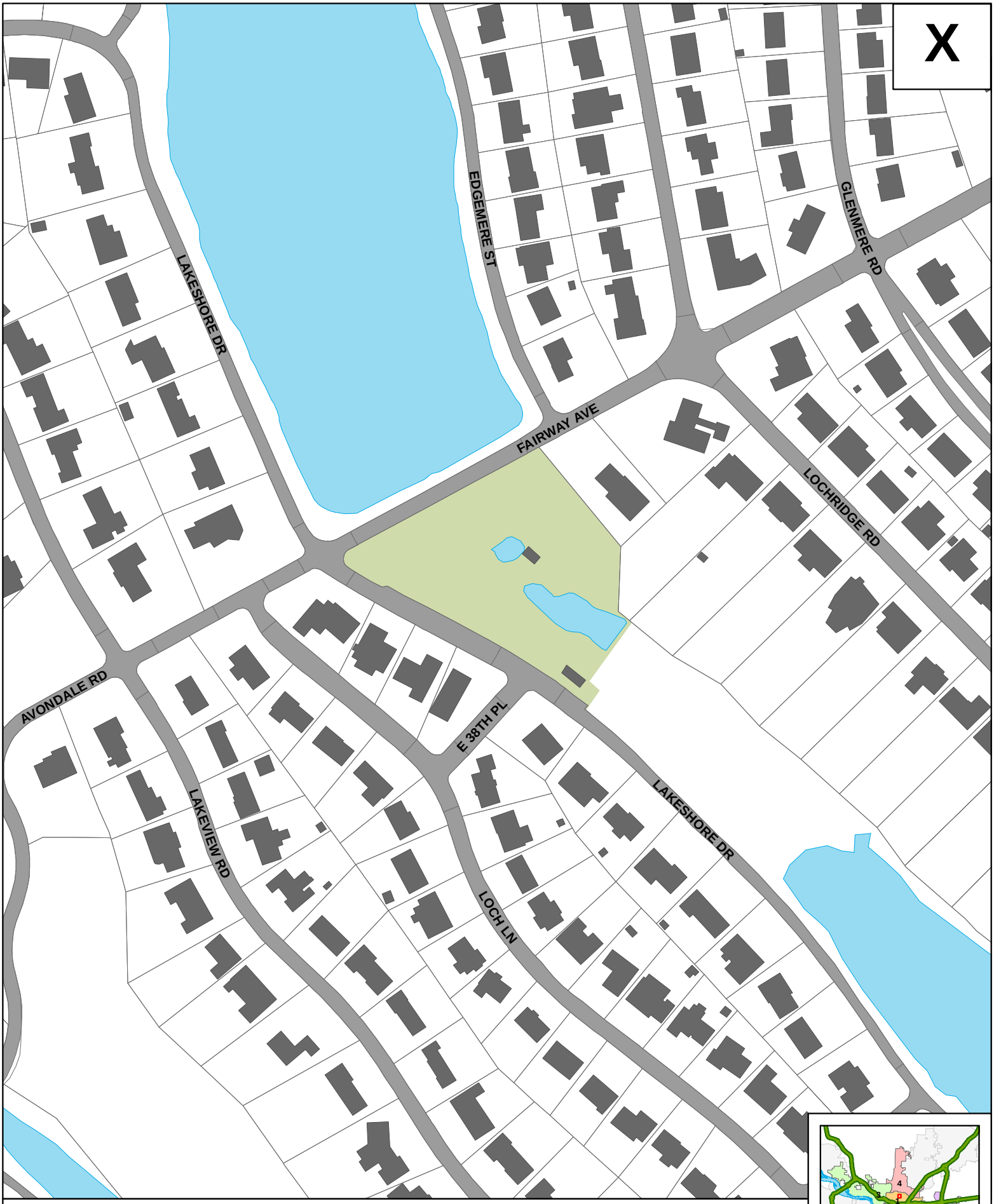

Old Mill Historical Park

0 200 Feet

1 inch = 200 feet

This map is the most up to date in the possession of the City of North Little Rock; however, please note that the areas depicted are not static. Daily changes may occur in the area depicted that are not reflected in the attached map. Accordingly, the City of North Little Rock does not warrant or guarantee that the map accurately reflects any and all recent changes.

Sources: PAgis, U.S. Census Bureau, GeoStor, ESRI, DigitalGlobe

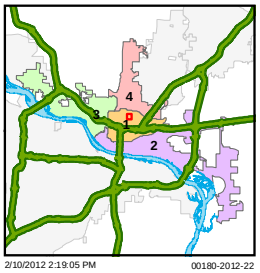

2/10/2012 2:19:05 PM

00180-2012-22

Pugh Park

0 100 Feet

1 inch = 100 feet

This map is the most up to date in the possession of the City of North Little Rock; however, please note that the areas depicted are not static. Daily changes may occur in the area depicted that are not reflected in the attached map. Accordingly, the City of North Little Rock does not warrant or guarantee that the map accurately reflects any and all recent changes.

Sources: PAgis, U.S. Census Bureau, GeoStor, ESRI, DigitalGlobe

2/10/2012 2:20:25 PM

00180-2012-23

Z

4TH ST
1ST ST
NORTH DR
WEST DR
CIRCLE DR
HILL RD
EAST DR
FORT ROOTS DR
W 20TH ST
W 18TH ST
W SHORT 17TH ST
W LONG 17TH ST
W 16TH ST
W 13TH ST
RIVER RD
PAUL DUKE DR
JULIAN ST
HAROLD ST
NANNETTE ST
NONA ST

Riverview Park

0 500 Feet

1 inch = 500 feet

This map is the most up to date in the possession of the City of North Little Rock; however, please note that the areas depicted are not static. Daily changes may occur in the area depicted that are not reflected in the attached map. Accordingly, the City of North Little Rock does not warrant or guarantee that the map accurately reflects any and all recent changes.

Sources: PAgis, U.S. Census Bureau, GeoStor, ESRI, DigitalGlobe

2/10/2012 2:59:35 PM

00180-2012-24

AA

Jim Roberts Park

0 100 Feet

1 inch = 100 feet

This map is the most up to date in the possession of the City of North Little Rock; however, please note that the areas depicted are not static. Daily changes may occur in the area depicted that are not reflected in the attached map. Accordingly, the City of North Little Rock does not warrant or guarantee that the map accurately reflects any and all recent changes.

Sources: PAgis, U.S. Census Bureau, GeoStor, ESRI, DigitalGlobe

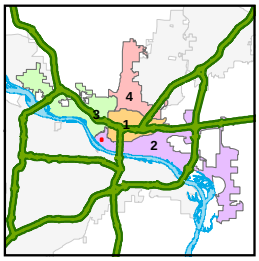

2/10/2012 3:07:55 PM

00180-2012-28

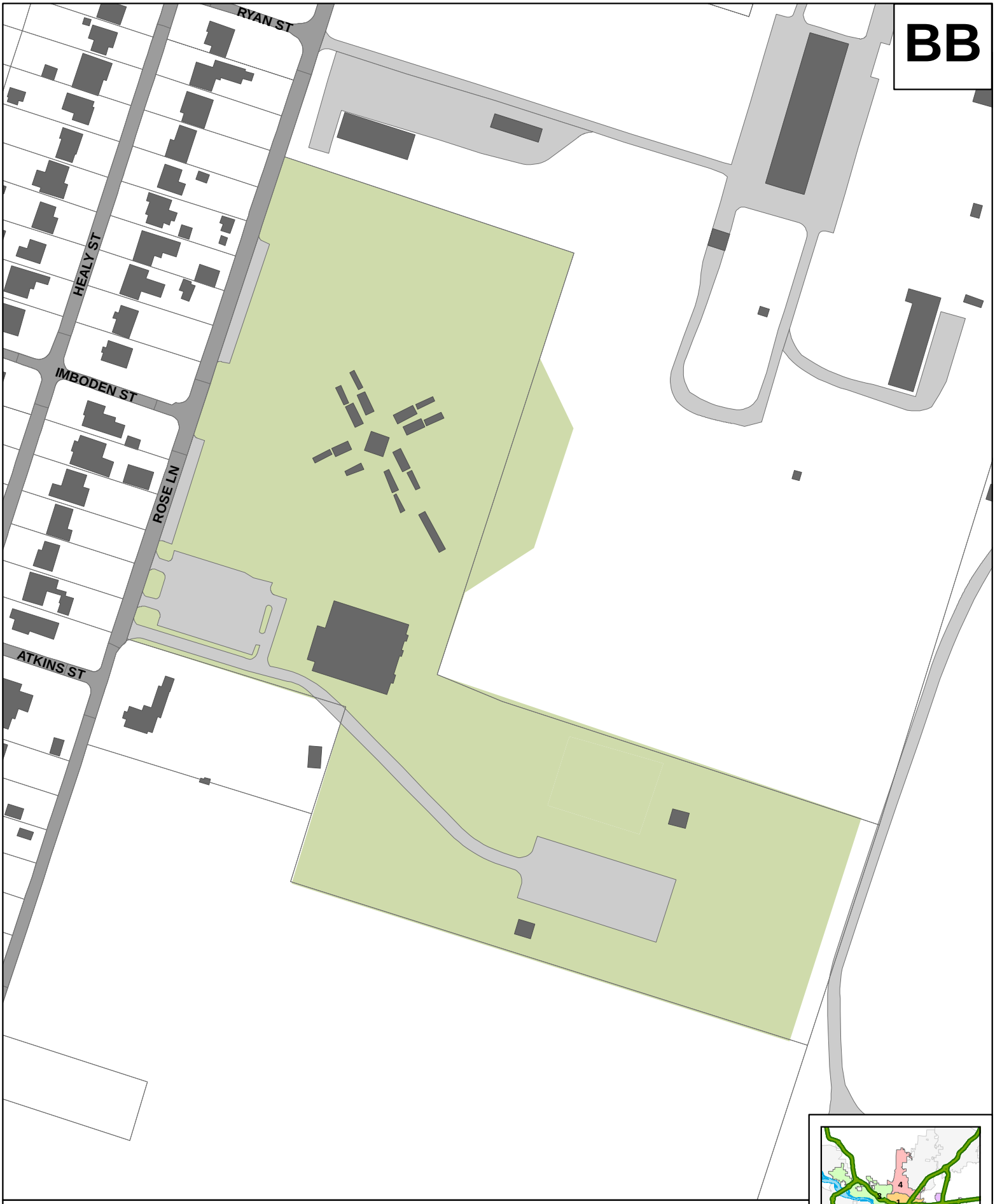

Rose City Recreation Center & Park

0 200 Feet

1 inch = 200 feet

This map is the most up to date in the possession of the City of North Little Rock; however, please note that the areas depicted are not static. Daily changes may occur in the area depicted that are not reflected in the attached map. Accordingly, the City of North Little Rock does not warrant or guarantee that the map accurately reflects any and all recent changes.

Sources: PAgis, U.S. Census Bureau, GeoStor, ESRI, DigitalGlobe

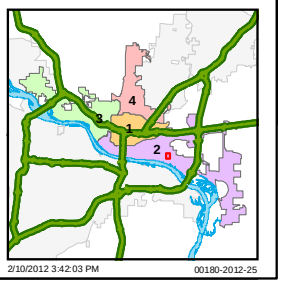

2/10/2012 3:42:03 PM

00180-2012-25

School Street Park

0 200 Feet

1 inch = 200 feet

This map is the most up to date in the possession of the City of North Little Rock; however, please note that the areas depicted are not static. Daily changes may occur in the area depicted that are not reflected in the attached map. Accordingly, the City of North Little Rock does not warrant or guarantee that the map accurately reflects any and all recent changes.

Sources: PAgis, U.S. Census Bureau, GeoStor, ESRI, DigitalGlobe

2/10/2012 3:03:57 PM

00180-2012-26

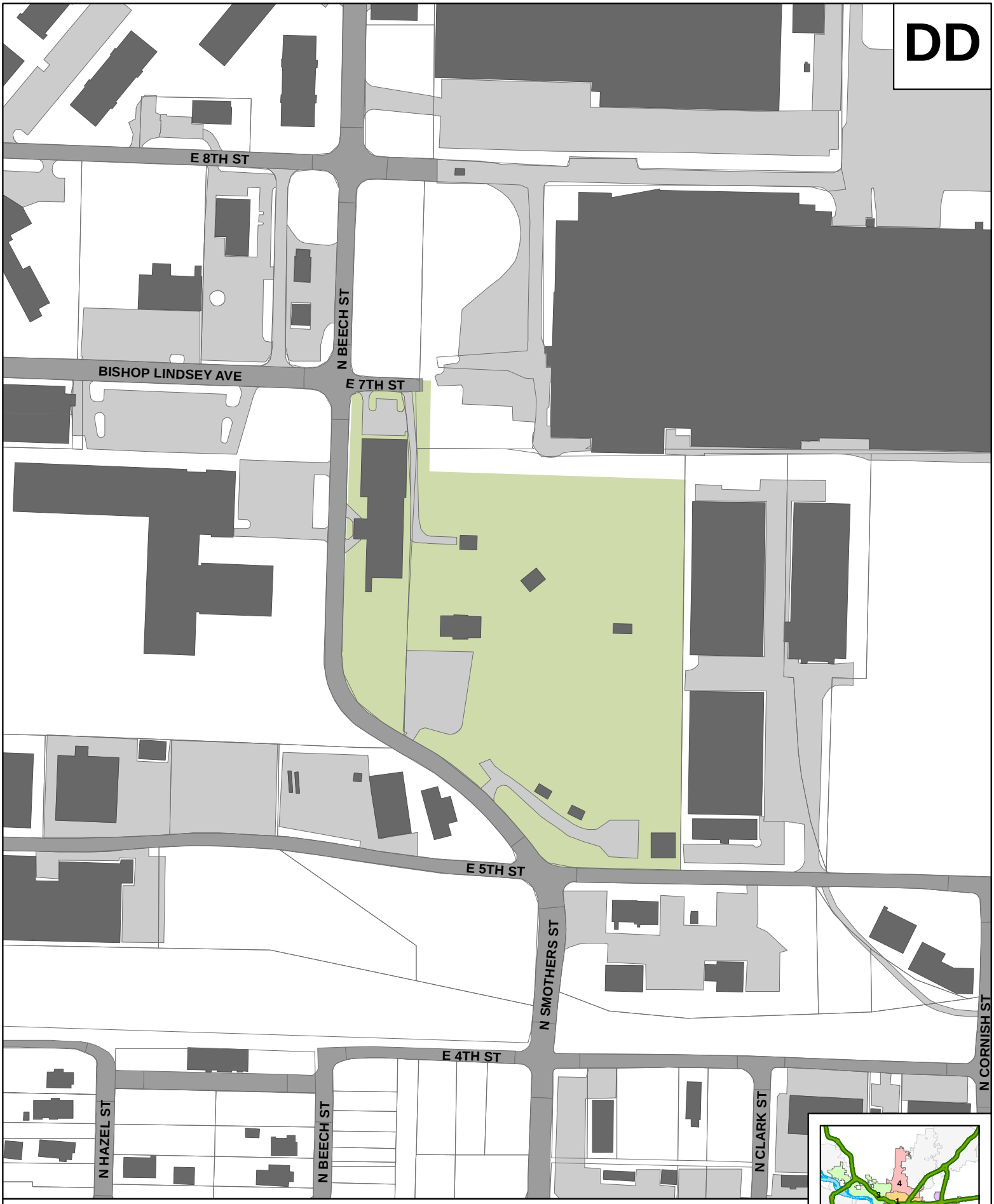

Sherman Park Recreation Center & Park

0 200 Feet

1 inch = 200 feet

This map is the most up to date in the possession of the City of North Little Rock; however, please note that the areas depicted are not static. Daily changes may occur in the area depicted that are not reflected in the attached map. Accordingly, the City of North Little Rock does not warrant or guarantee that the map accurately reflects any and all recent changes.

Sources: PAgis, U.S. Census Bureau, GeoStor, ESRI, DigitalGlobe

2/10/2012 3:06:19 PM

00180-2012-27

Vestal Park

0 200 Feet

1 inch = 200 feet

This map is the most up to date in the possession of the City of North Little Rock; however, please note that the areas depicted are not static. Daily changes may occur in the area depicted that are not reflected in the attached map. Accordingly, the City of North Little Rock does not warrant or guarantee that the map accurately reflects any and all recent changes.

Sources: PAgis, U.S. Census Bureau, GeoStor, ESRI, DigitalGlobe

2/10/2012 3:11:18 PM

00180-2012-29

Frank M. Witkowski Park

0 100 Feet

1 inch = 100 feet

This map is the most up to date in the possession of the City of North Little Rock; however, please note that the areas depicted are not static. Daily changes may occur in the area depicted that are not reflected in the attached map. Accordingly, the City of North Little Rock does not warrant or guarantee that the map accurately reflects any and all recent changes.

Sources: PAgis, U.S. Census Bureau, GeoStor, ESRI, DigitalGlobe

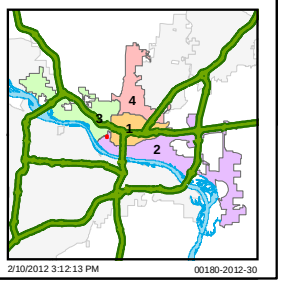

2/10/2012 3:12:13 PM

00180-2012-30

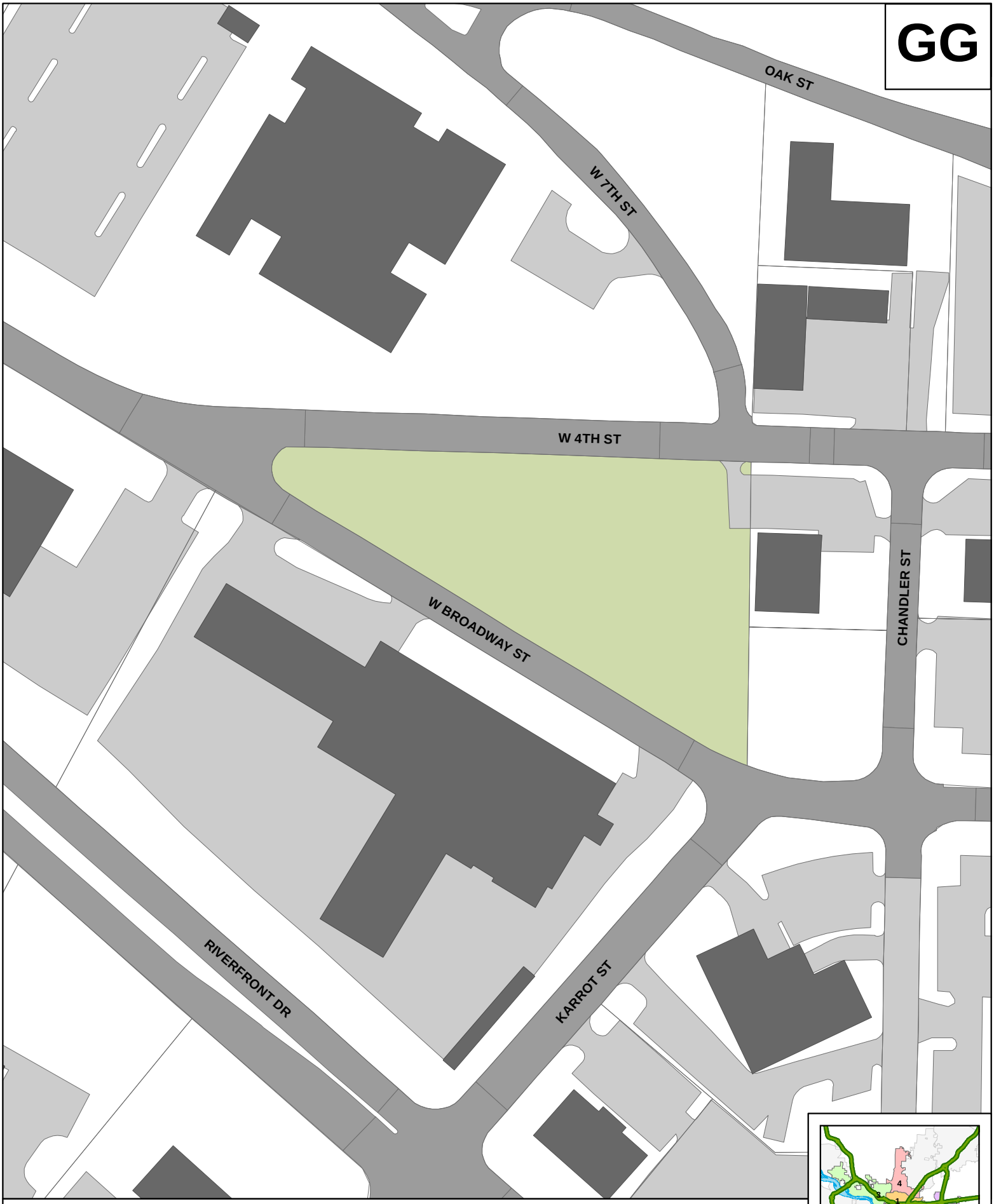

4th Street Park

0 100 Feet

1 inch = 100 feet

This map is the most up to date in the possession of the City of North Little Rock; however, please note that the areas depicted are not static. Daily changes may occur in the area depicted that are not reflected in the attached map. Accordingly, the City of North Little Rock does not warrant or guarantee that the map accurately reflects any and all recent changes.

Sources: PAgis, U.S. Census Bureau, GeoStor, ESRI, DigitalGlobe

2/10/2012 3:18:04 PM

00180-2012-31

10th Street Park

0 100 Feet

1 inch = 100 feet

This map is the most up to date in the possession of the City of North Little Rock; however, please note that the areas depicted are not static. Daily changes may occur in the area depicted that are not reflected in the attached map. Accordingly, the City of North Little Rock does not warrant or guarantee that the map accurately reflects any and all recent changes.

Sources: PAgis, U.S. Census Bureau, GeoStor, ESRI, DigitalGlobe

2/10/2012 3:19:25 PM

00180-2012-32

II

W 17TH ST

PIKE AVE

SCHAER ST

W 16TH ST

ON ST

17th Street Park

0 100 Feet

1 inch = 100 feet

This map is the most up to date in the possession of the City of North Little Rock; however, please note that the areas depicted are not static. Daily changes may occur in the area depicted that are not reflected in the attached map. Accordingly, the City of North Little Rock does not warrant or guarantee that the map accurately reflects any and all recent changes.

Sources: PAgis, U.S. Census Bureau, GeoStor, ESRI, DigitalGlobe

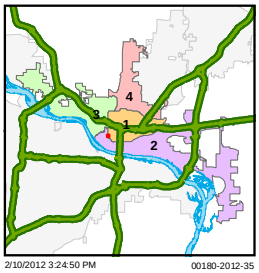

2/10/2012 3:24:50 PM

00180-2012-35

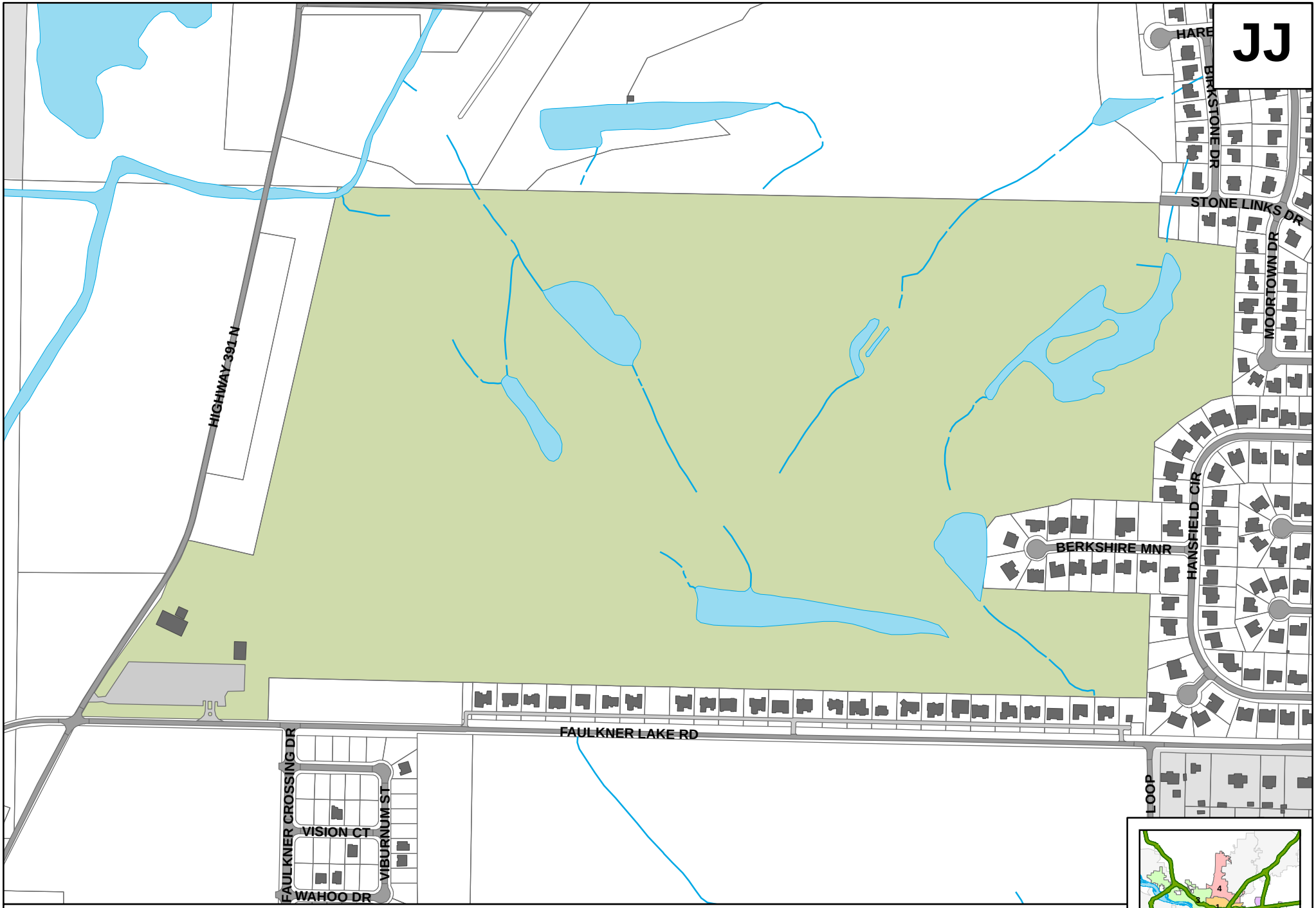

Stone Links

0 500 Feet

1 inch = 500 feet

This map is the most up to date in the possession of the City of North Little Rock; however, please note that the areas depicted are not static. Daily changes may occur in the area depicted that are not reflected in the attached map. Accordingly, the City of North Little Rock does not warrant or guarantee that the map accurately reflects any and all recent changes.

Sources: PAgis, U.S. Census Bureau, GeoStor, ESRI, DigitalGlobe

4/19/2016 10:23:32 AM

00180-2012-02